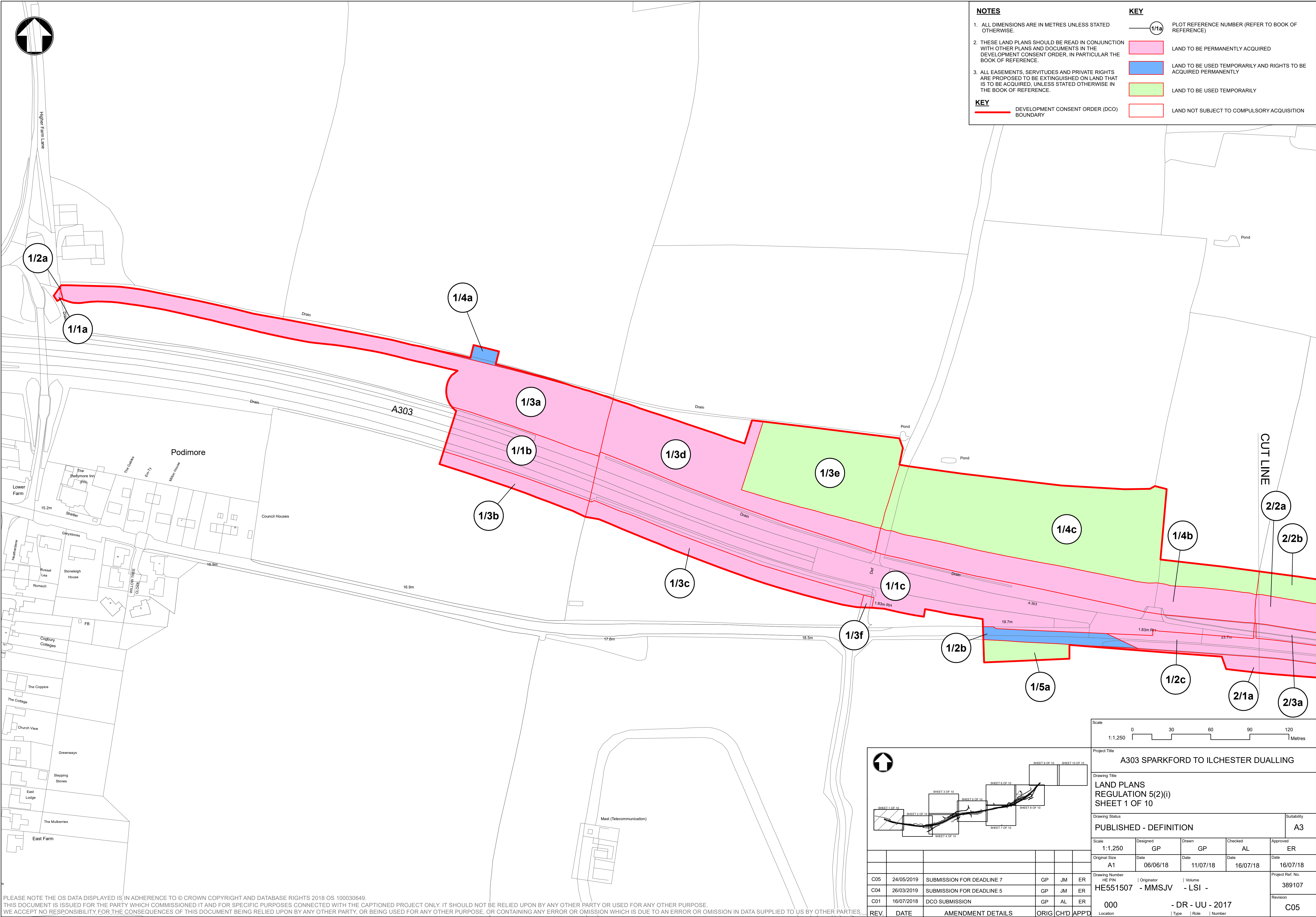


PLEASE NOTE THE OS DATA DISPLAYED IS IN ADHERENCE TO © CROWN COPYRIGHT AND DATABASE RIGHTS 2018 OS 100030649. THIS DOCUMENT IS ISSUED FOR THE PARTY WHICH COMMISSIONED IT AND FOR SPECIFIC PURPOSES CONNECTED WITH THE CAPTIONED PROJECT ONLY. IT SHOULD NOT BE RELIED UPON BY ANY OTHER PARTY OR USED FOR ANY OTHER PURPOSE. WE ACCEPT NO RESPONSIBILITY FOR THE CONSEQUENCES OF THIS DOCUMENT BEING RELIED UPON BY ANY OTHER PARTY, OR BEING USED FOR ANY OTHER PURPOSE, OR CONTAINING ANY ERROR OR OMISSION WHICH IS DUE TO AN ERROR OR OMISSION IN DATA SUPPLIED TO US BY OTHER PARTIES.

NOTES					
1. ALL DIMENSIONS ARE IN METRES UNLESS STATED OTHERWISE.					
2. THESE LAND PLANS SHOULD BE READ IN CONJUNCTION WITH OTHER PLANS AND DOCUMENTS IN THE DEVELOPMENT CONSENT ORDER, IN PARTICULAR THE BOOK OF REFERENCE.					
3. ALL EASEMENTS, SERVITUDES AND PRIVATE RIGHTS ARE PROPOSED TO BE EXTINGUISHED ON LAND THAT IS TO BE ACQUIRED, UNLESS STATED OTHERWISE IN THE BOOK OF REFERENCE.					
KEY					
<div></div> DEVELOPMENT CONSENT ORDER (DCO) BOUNDARY					
REV.	DATE	AMENDMENT DETAILS	ORIG	CH'D	APP'D
C05	24/05/2019	SUBMISSION FOR DEADLINE 7	GP	JM	ER
C04	26/03/2019	SUBMISSION FOR DEADLINE 5	GP	JM	ER
C01	16/07/2018	DCO SUBMISSION	GP	AL	ER

Scale 1:10,000 0 250 500 750 1,000 Metres					
Project Title A303 SPARKFORD TO ILCHESTER DUALLING					
Drawing Title LAND PLANS REGULATION 5(2)(i) KEY PLAN					
Drawing Status PUBLISHED - DEFINITION					Suitability A3
Scale 1:10,000	Designed GP	Drawn GP	Checked AL	Approved ER	
Original Size A1	Date 06/06/18	Date 11/07/18	Date 16/07/18	Date 16/07/18	
Drawing Number HE PIN Originator Volume HE551507 - MMSJV - LSI -					Project Ref. No. 389107
000 - DR - UU - 2016					Revision C05
Location Type Role Number					



NOTES
1. ALL DIMENSIONS ARE IN METRES UNLESS STATED OTHERWISE.
2. THESE LAND PLANS SHOULD BE READ IN CONJUNCTION WITH OTHER PLANS AND DOCUMENTS IN THE DEVELOPMENT CONSENT ORDER, IN PARTICULAR THE BOOK OF REFERENCE.
3. ALL EASEMENTS, SERVITUDES AND PRIVATE RIGHTS ARE PROPOSED TO BE EXTINGUISHED ON LAND THAT IS TO BE ACQUIRED, UNLESS STATED OTHERWISE IN THE BOOK OF REFERENCE.

KEY
— DEVELOPMENT CONSENT ORDER (DCO) BOUNDARY

KEY
— (1/1a) PLOT REFERENCE NUMBER (REFER TO BOOK OF REFERENCE)
LAND TO BE PERMANENTLY ACQUIRED
LAND TO BE USED TEMPORARILY AND RIGHTS TO BE ACQUIRED PERMANENTLY
LAND TO BE USED TEMPORARILY
LAND NOT SUBJECT TO COMPULSORY ACQUISITION

PLEASE NOTE THE OS DATA DISPLAYED IS IN ADHERENCE TO © CROWN COPYRIGHT AND DATABASE RIGHTS 2018 OS 100030649. THIS DOCUMENT IS ISSUED FOR THE PARTY WHICH COMMISSIONED IT AND FOR SPECIFIC PURPOSES CONNECTED WITH THE CAPTIONED PROJECT ONLY. IT SHOULD NOT BE RELIED UPON BY ANY OTHER PARTY OR USED FOR ANY OTHER PURPOSE. WE ACCEPT NO RESPONSIBILITY FOR THE CONSEQUENCES OF THIS DOCUMENT BEING RELIED UPON BY ANY OTHER PARTY, OR BEING USED FOR ANY OTHER PURPOSE, OR CONTAINING ANY ERROR OR OMISSION WHICH IS DUE TO AN ERROR OR OMISSION IN DATA SUPPLIED TO US BY OTHER PARTIES.

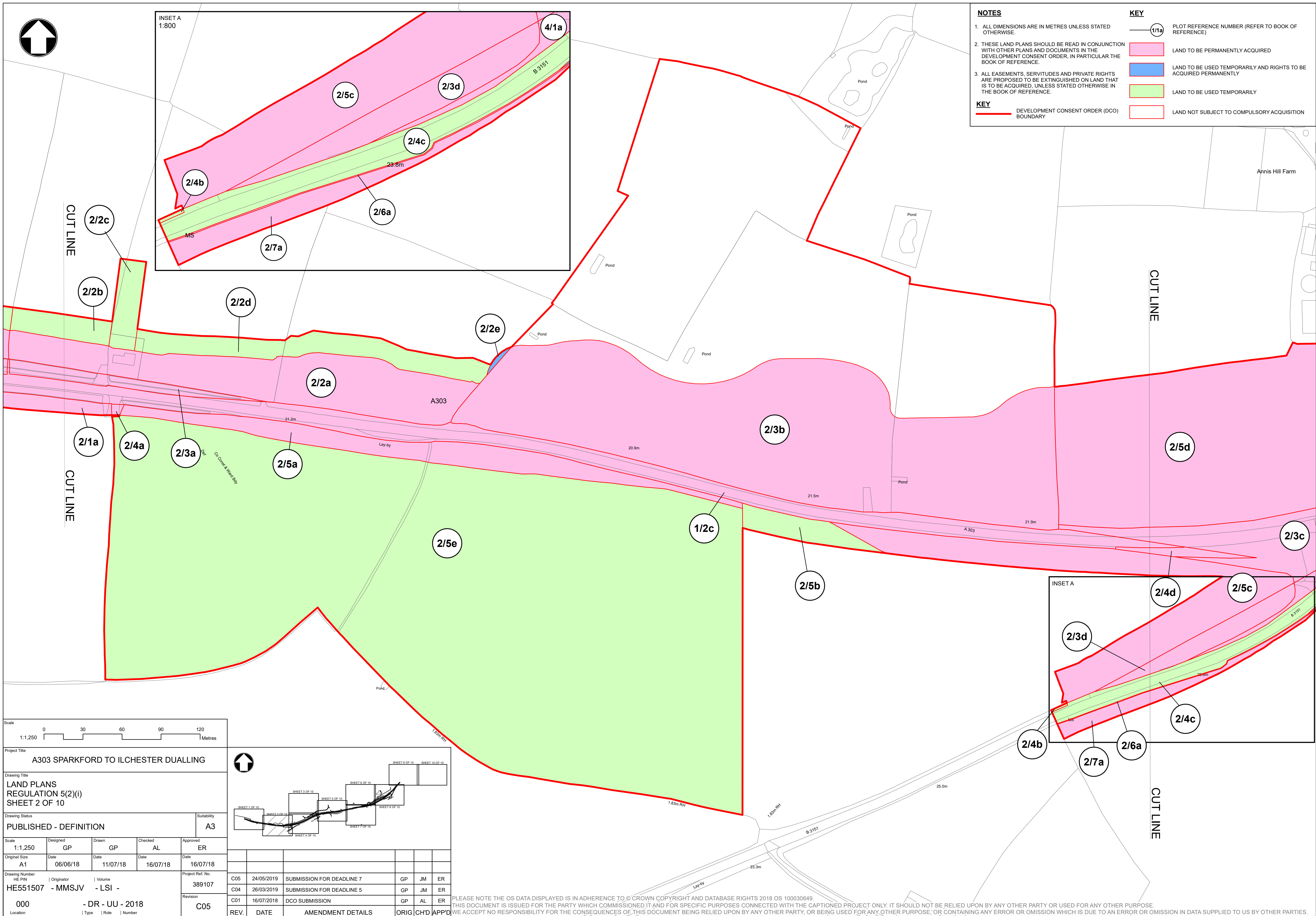
Project Title
A303 SPARKFORD TO ILCHESTER DUALLING

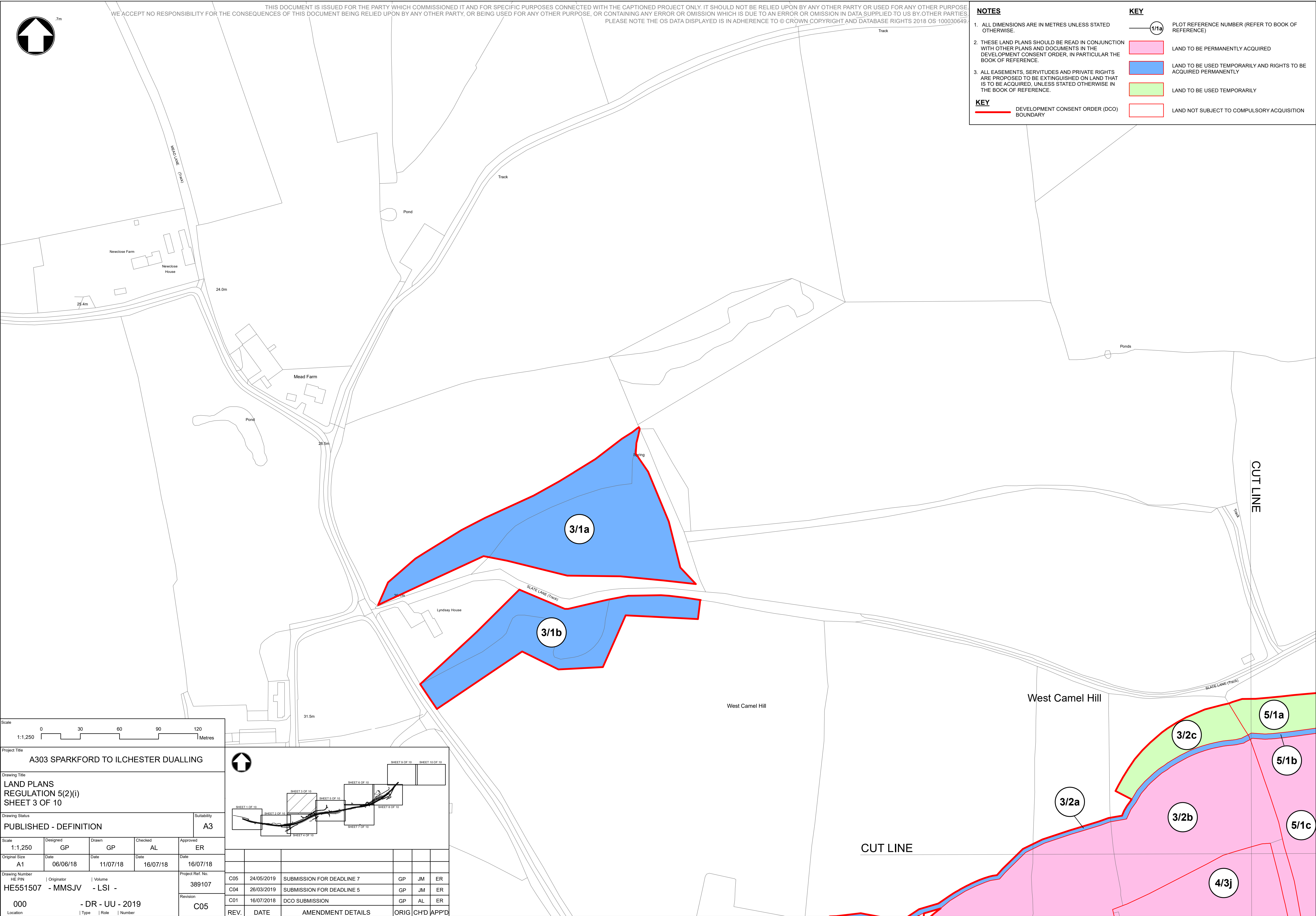
Drawing Title
LAND PLANS
REGULATION 5(2)(i)
SHEET 1 OF 10

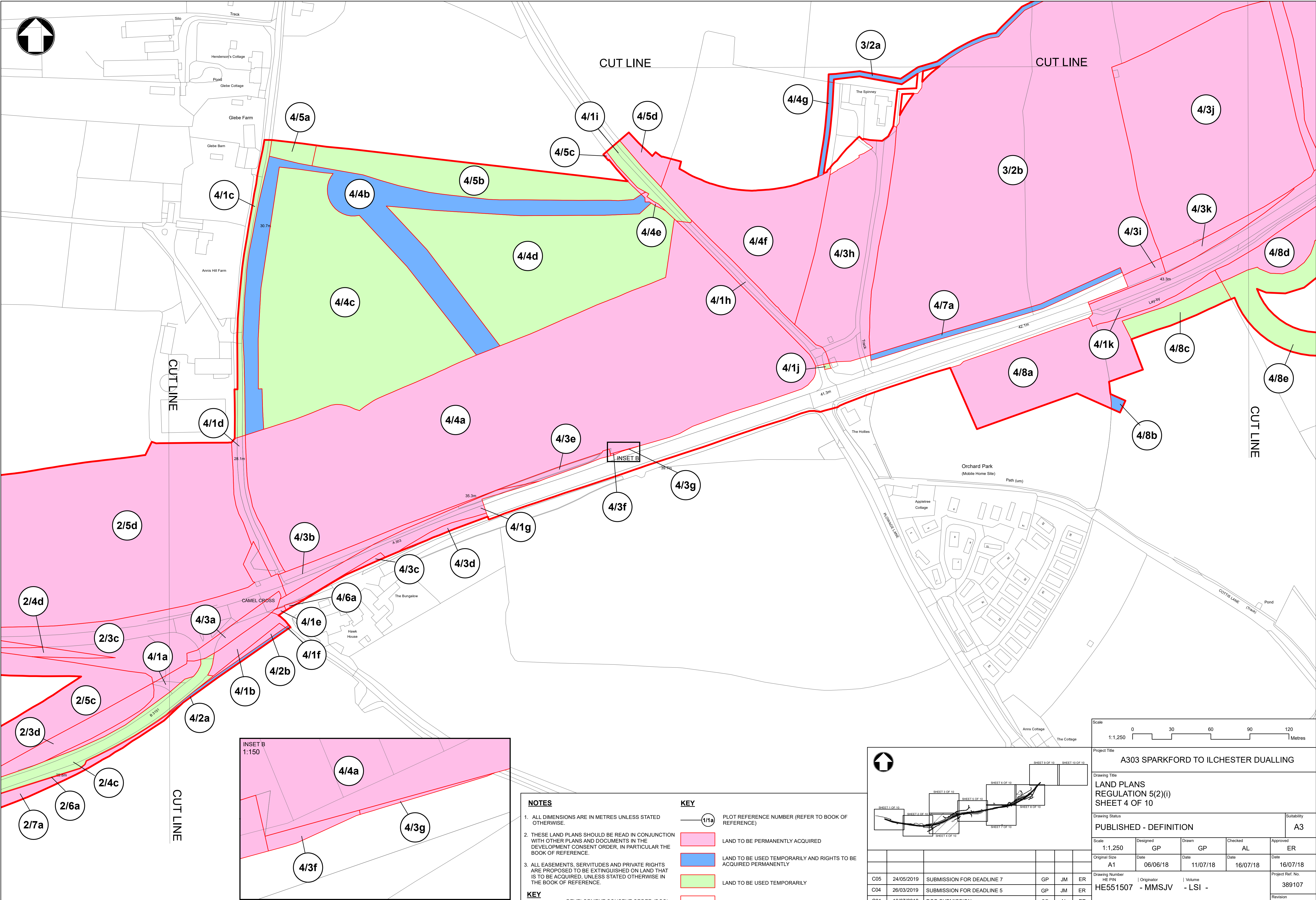
Drawing Status
PUBLISHED - DEFINITION

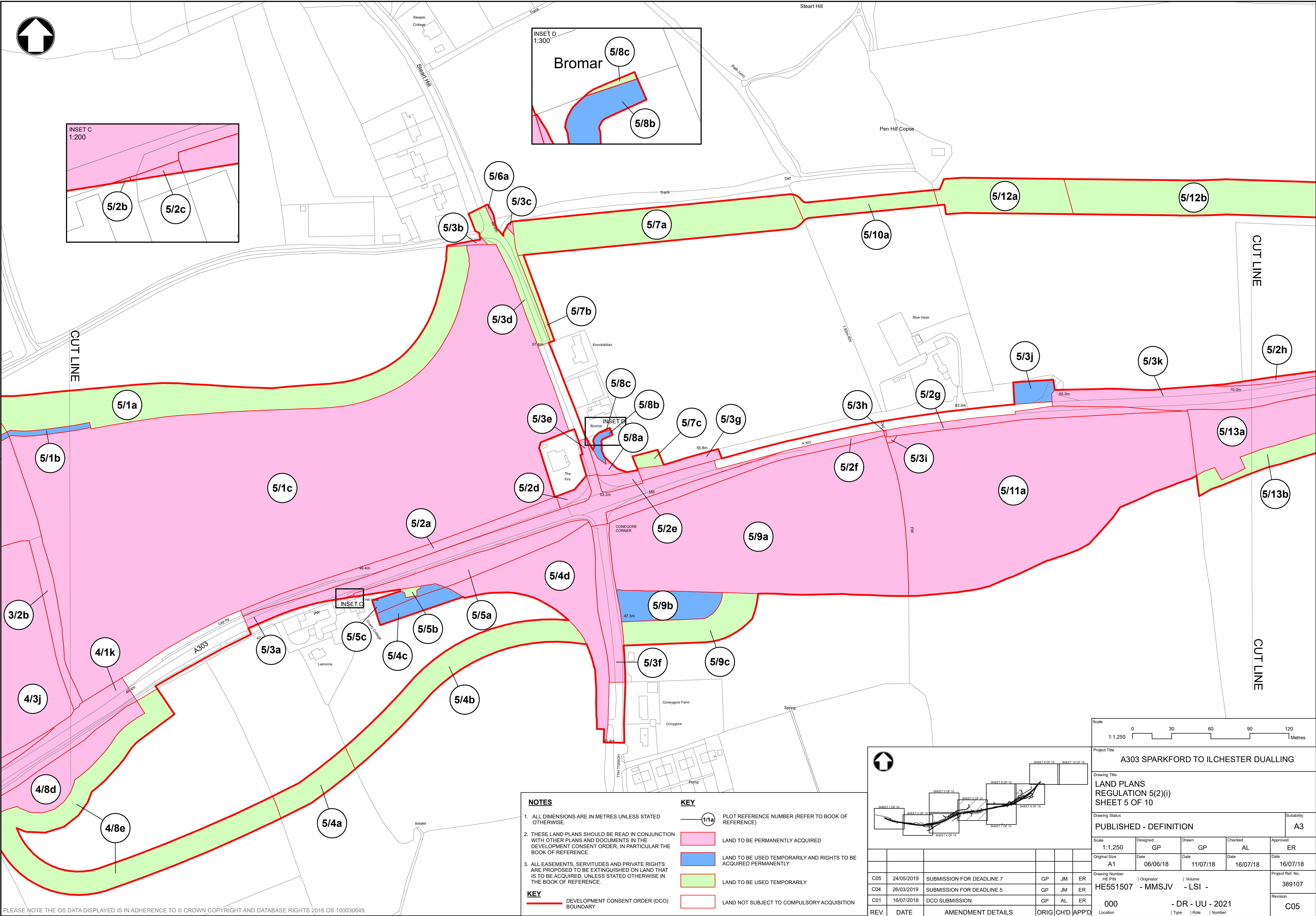
Suitability
A3

Scale	1:1,250	Designed	GP	Drawn	GP	Checked	AL	Approved	ER
Original Size	A1	Date	06/06/18	Date	11/07/18	Date	16/07/18	Date	16/07/18
Drawing Number	C05	HE PIN	24/05/2019	Originator	GP	Volume	JM	Project Ref. No.	389107
C04	26/03/2019	SUBMISSION FOR DEADLINE 5	GP	JM	ER	HE551507	- MMSJV	- LSI	Revision
C01	16/07/2018	DCO SUBMISSION	GP	AL	ER	000	- DR - UU - 2017	C05	
REV.	DATE	AMENDMENT DETAILS	ORIG	CH'D	APP'D	Location	Type	Role	Number









PLEASE NOTE THE OS DATA DISPLAYED IS IN ADHERENCE TO © CROWN COPYRIGHT AND DATABASE RIGHTS 2018 OS 100030649.

THIS DOCUMENT IS ISSUED FOR THE PARTY WHICH COMMISSIONED IT AND FOR SPECIFIC PURPOSES CONNECTED WITH THE CAPTIONED PROJECT ONLY. IT SHOULD NOT BE RELIED UPON BY ANY OTHER PARTY OR USED FOR ANY OTHER PURPOSE.

WE ACCEPT NO RESPONSIBILITY FOR THE CONSEQUENCES OF THIS DOCUMENT BEING RELIED UPON BY ANY OTHER PARTY, OR BEING USED FOR ANY OTHER PURPOSE, OR CONTAINING ANY ERROR OR OMISSION WHICH IS DUE TO AN ERROR OR OMISSION IN DATA SUPPLIED TO US BY OTHER PARTIES.

NOTES

1. ALL DIMENSIONS ARE IN METRES UNLESS STATED OTHERWISE.

2. THESE LAND PLANS SHOULD BE READ IN CONJUNCTION WITH OTHER PLANS AND DOCUMENTS IN THE DEVELOPMENT CONSENT ORDER, IN PARTICULAR THE BOOK OF REFERENCE.

3. ALL EASEMENTS, SERVITUDES AND PRIVATE RIGHTS ARE PROPOSED TO BE EXTINGUISHED ON LAND THAT IS TO BE ACQUIRED, UNLESS STATED OTHERWISE IN THE BOOK OF REFERENCE.

KEY

— (1/1a) PLOT REFERENCE NUMBER (REFER TO BOOK OF REFERENCE)

— LAND TO BE PERMANENTLY ACQUIRED

— LAND TO BE USED TEMPORARILY AND RIGHTS TO BE ACQUIRED PERMANENTLY

— LAND TO BE USED TEMPORARILY

— LAND NOT SUBJECT TO COMPULSORY ACQUISITION

KEY

— DEVELOPMENT CONSENT ORDER (DCO) BOUNDARY

Project Title

A303 SPARKFORD TO ILCHESTER DUALLING

Drawing Title

LAND PLANS
REGULATION 5(2)(i)
SHEET 5 OF 10

Drawing Status

PUBLISHED - DEFINITION

Scale

1:1,250

Original Size

A1

Drawing Number

HE551507

Location

000

Designated

GP

Drawn

GP

Checked

AL

Approved

ER

Date

06/06/18

Date

11/07/18

Date

16/07/18

Date

16/07/18

Originator

MMSJV

Volume

LSI

Project Ref. No.

389107

Revision

C05

REV.

DATE

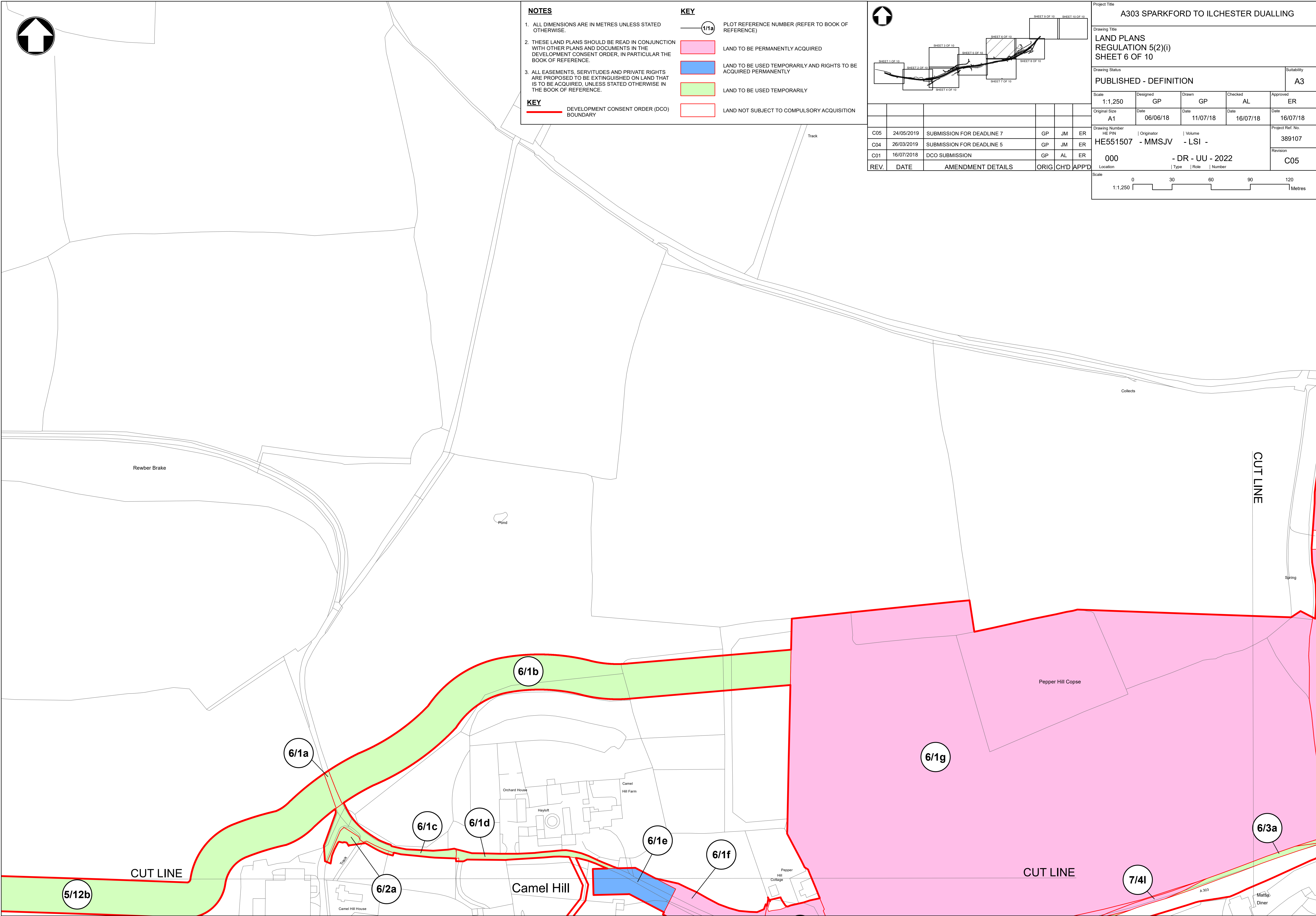
AMENDMENT DETAILS

ORIG

CH'D

APP'D

Scale 0 30 60 90 120 1:1,250 Metres					
Project Title A303 SPARKFORD TO ILCHESTER DUALLING					
Drawing Title LAND PLANS REGULATION 5(2)(i) SHEET 5 OF 10					
Drawing Status PUBLISHED - DEFINITION					Suitability A3
Scale 1:1,250	Designed GP	Drawn GP	Checked AL	Approved ER	
Original Size A1	Date 06/06/18	Date 11/07/18	Date 16/07/18	Date 16/07/18	
Drawing Number HE551507					Project Ref. No. 389107
Originator MMSJV					Revision C05
Volume LSI					
- DR - UU - 2021					
Location 000					
Type GP					
Role GP					
Number 000					



NOTES

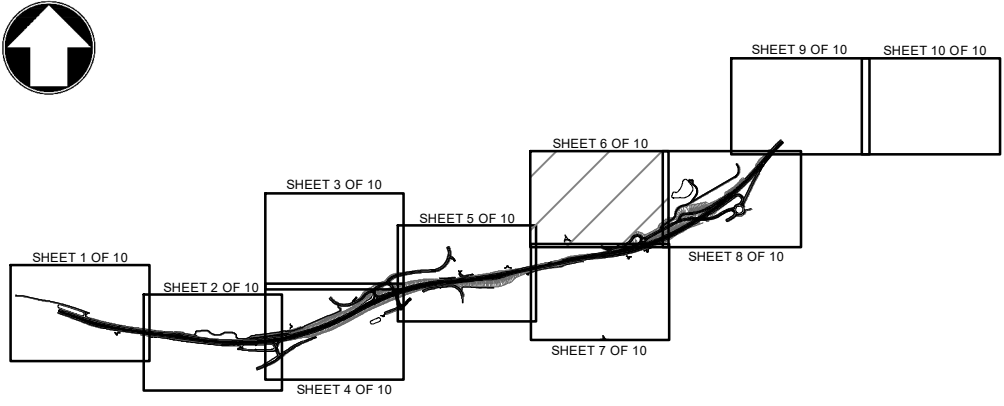
1. ALL DIMENSIONS ARE IN METRES UNLESS STATED OTHERWISE.
2. THESE LAND PLANS SHOULD BE READ IN CONJUNCTION WITH OTHER PLANS AND DOCUMENTS IN THE DEVELOPMENT CONSENT ORDER, IN PARTICULAR THE BOOK OF REFERENCE.
3. ALL EASEMENTS, SERVITUDES AND PRIVATE RIGHTS ARE PROPOSED TO BE EXTINGUISHED ON LAND THAT IS TO BE ACQUIRED, UNLESS STATED OTHERWISE IN THE BOOK OF REFERENCE.

KEY

DEVELOPMENT CONSENT ORDER (DCO) BOUNDARY

KEY

- 1/1a PLOT REFERENCE NUMBER (REFER TO BOOK OF REFERENCE)
- LAND TO BE PERMANENTLY ACQUIRED
- LAND TO BE USED TEMPORARILY AND RIGHTS TO BE ACQUIRED PERMANENTLY
- LAND TO BE USED TEMPORARILY
- LAND NOT SUBJECT TO COMPULSORY ACQUISITION



C05	24/05/2019	SUBMISSION FOR DEADLINE 7	GP	JM	ER
C04	26/03/2019	SUBMISSION FOR DEADLINE 5	GP	JM	ER
C01	16/07/2018	DCO SUBMISSION	GP	AL	ER
REV.	DATE	AMENDMENT DETAILS	ORIG	CH'D	APP'D

Project Title

A303 SPARKFORD TO ILCHESTER DUALLING

Drawing Title

LAND PLANS
REGULATION 5(2)(i)
SHEET 6 OF 10

Drawing Status

PUBLISHED - DEFINITION

Suitability

A3

Scale

1:1,250

Designed

GP

Drawn

GP

Checked

AL

Approved

ER

Original Size

A1

Date

06/06/18

Date

11/07/18

Date

16/07/18

Date

16/07/18

Drawing Number

HE PIN

Originator

MMSJV

Volume

LSI

Project Ref. No.

389107

000

- DR - UU - 2022

Revision

C05

Location

Type

Role

Number

Scale

0

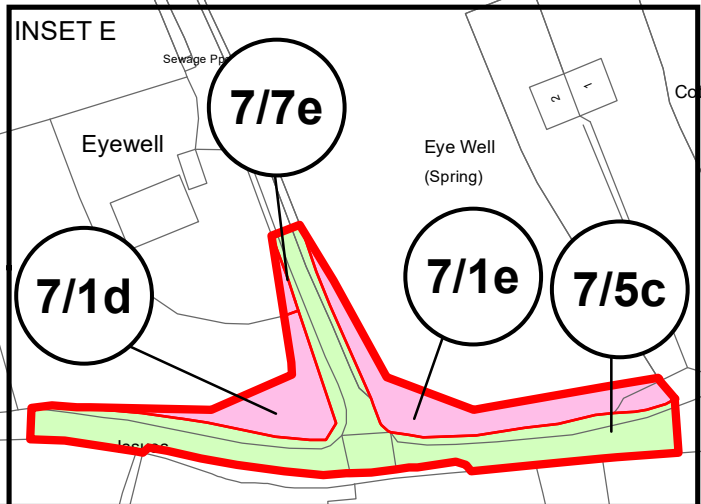
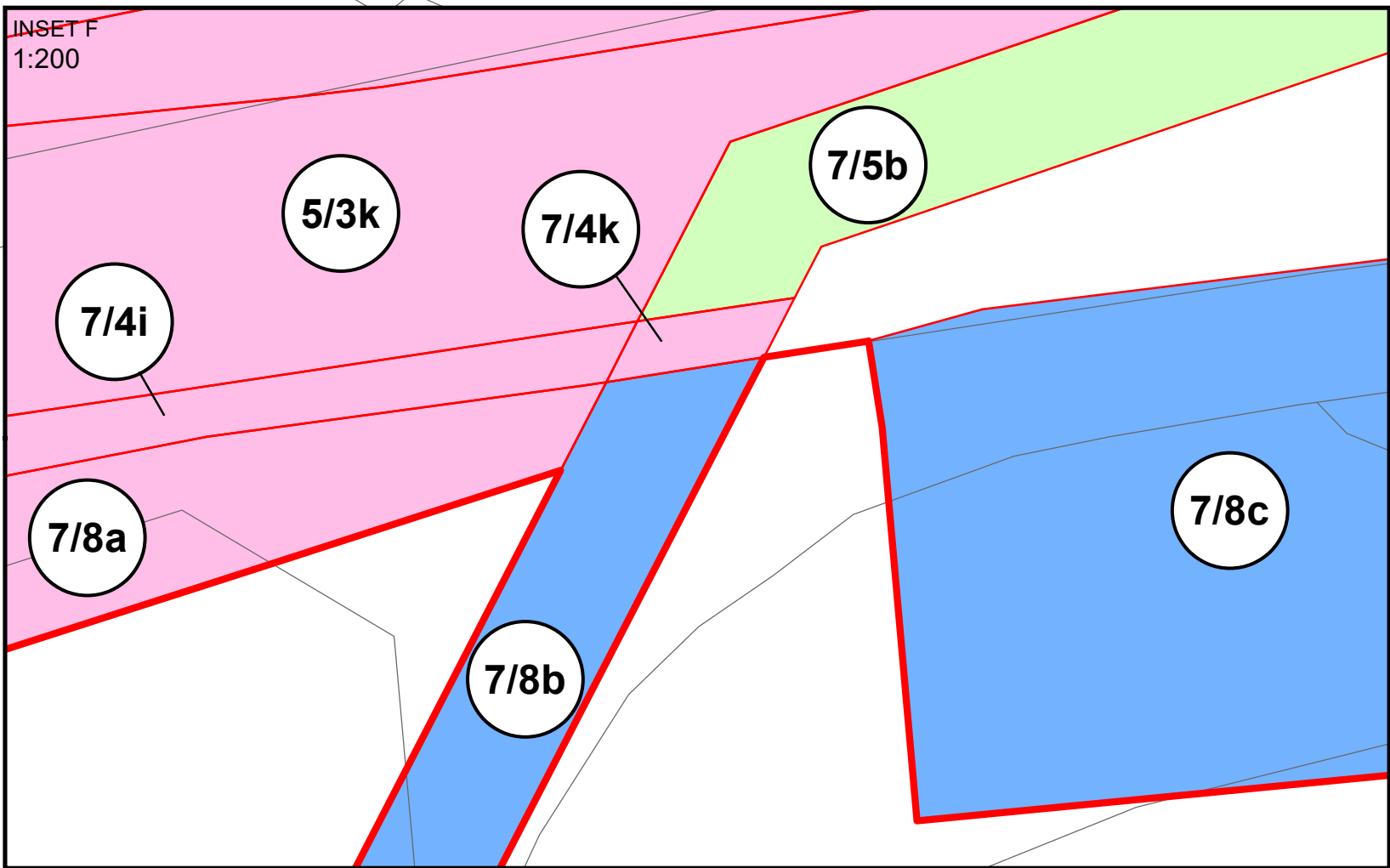
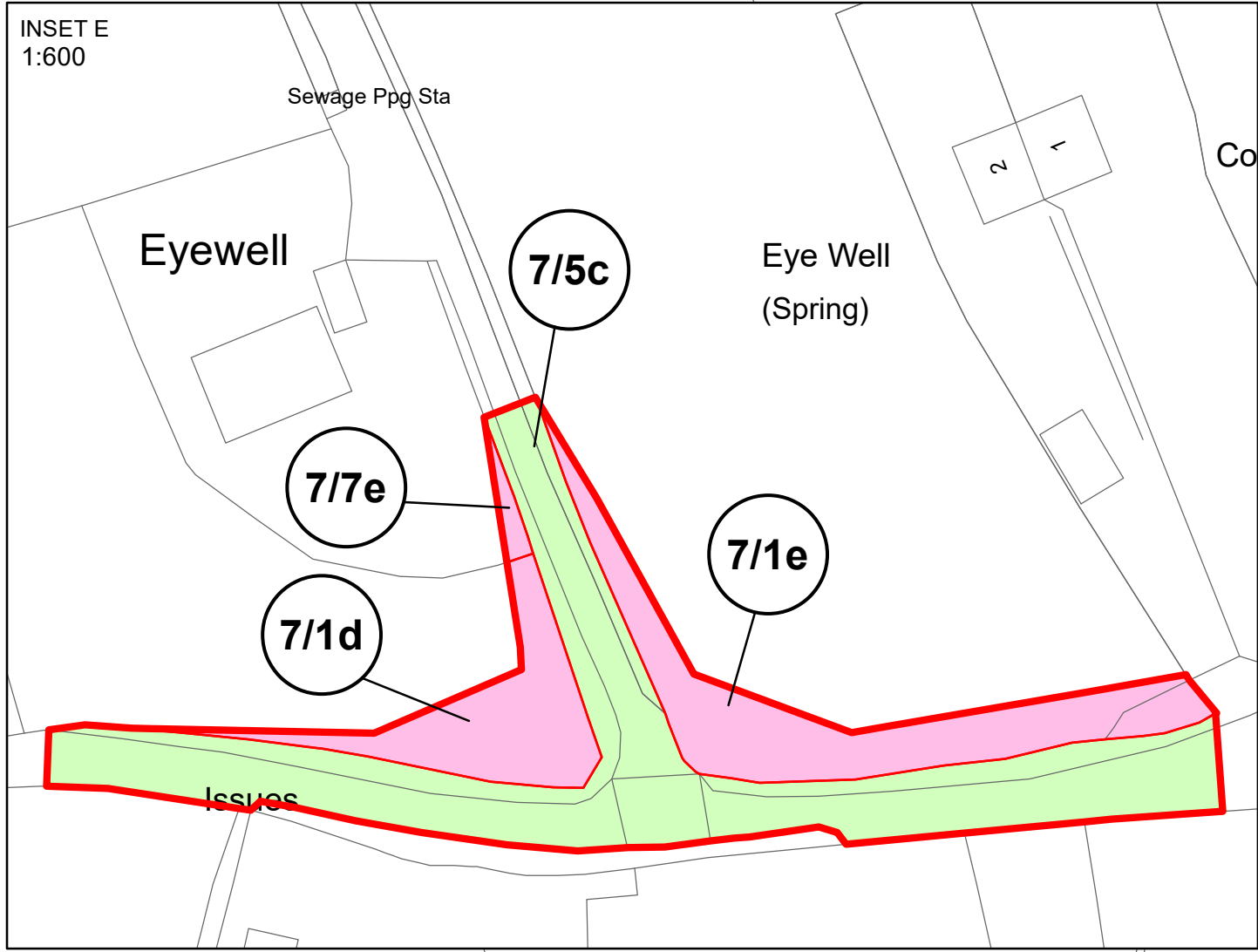
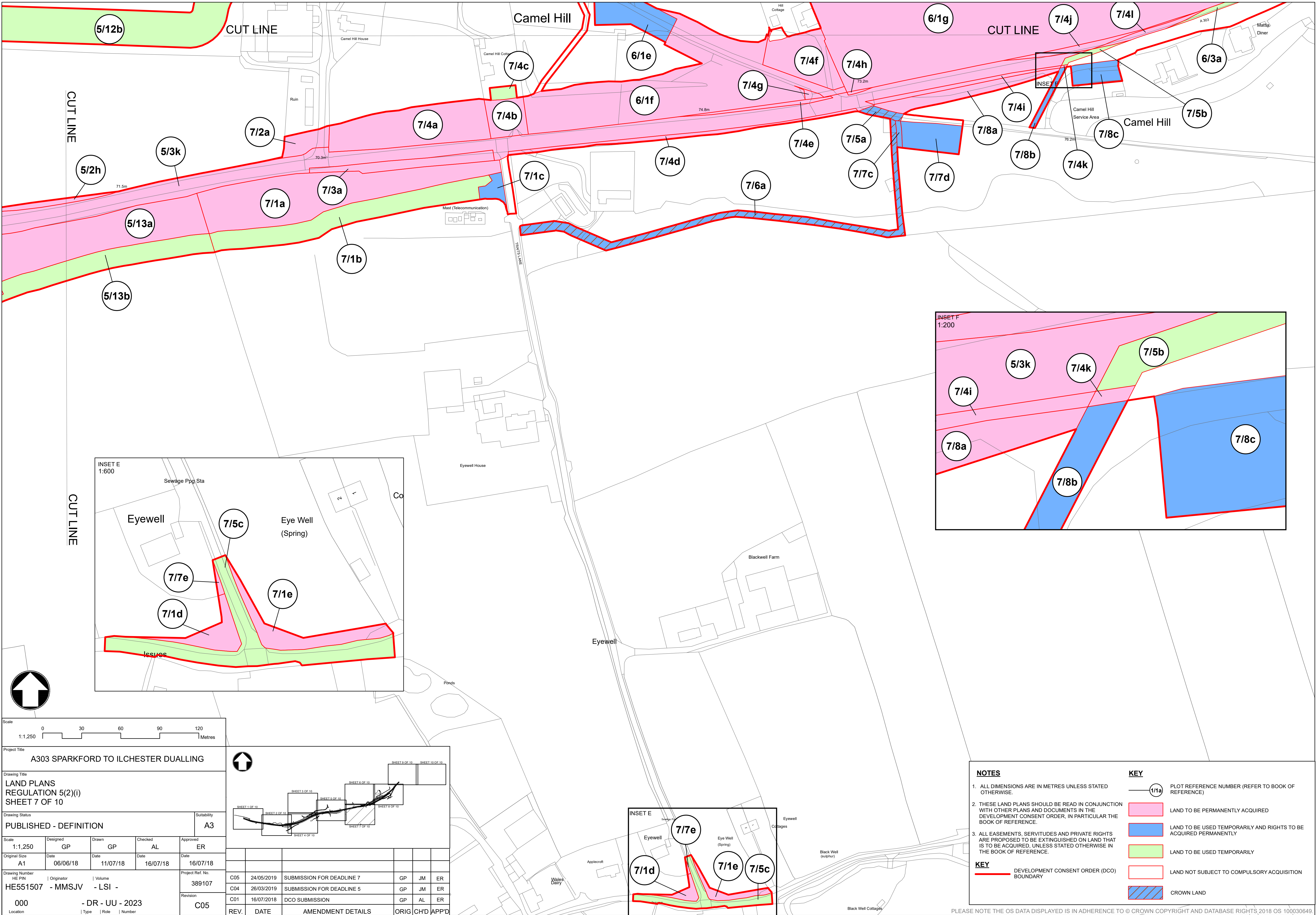
30

60

90

120

Metres

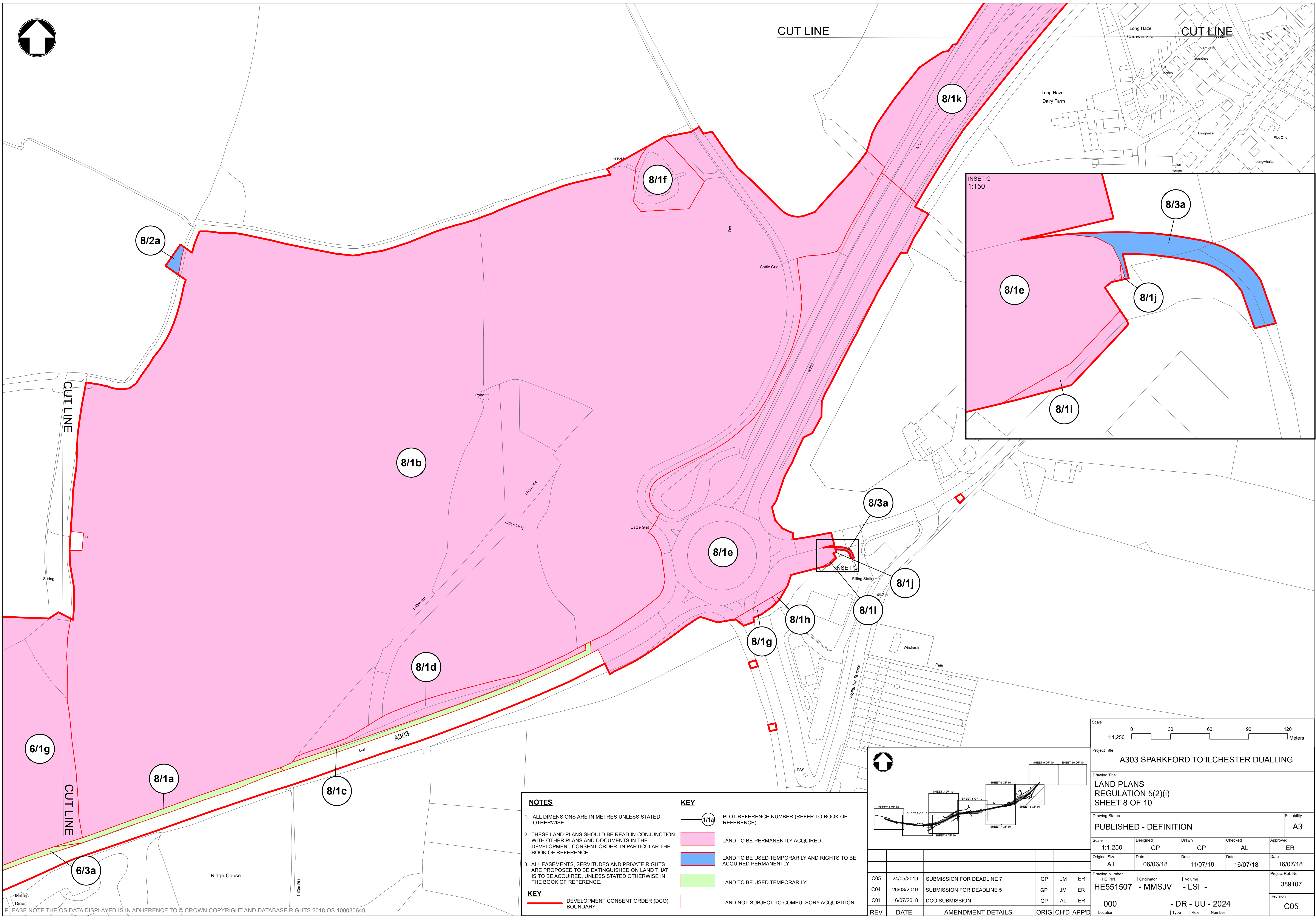


NOTES

- ALL DIMENSIONS ARE IN METRES UNLESS STATED OTHERWISE.
- THESE LAND PLANS SHOULD BE READ IN CONJUNCTION WITH OTHER PLANS AND DOCUMENTS IN THE DEVELOPMENT CONSENT ORDER, IN PARTICULAR THE BOOK OF REFERENCE.
- ALL EASEMENTS, SERVITUDES AND PRIVATE RIGHTS ARE PROPOSED TO BE EXTINGUISHED ON LAND THAT IS TO BE ACQUIRED, UNLESS STATED OTHERWISE IN THE BOOK OF REFERENCE.

KEY

	LAND TO BE PERMANENTLY ACQUIRED
	LAND TO BE USED TEMPORARILY AND RIGHTS TO BE ACQUIRED PERMANENTLY
	LAND TO BE USED TEMPORARILY
	LAND NOT SUBJECT TO COMPULSORY ACQUISITION
	CROWN LAND



				Scale 					
				Project Title <h2 style="text-align: center; margin: 0;">A303 SPARKFORD TO ILCHESTER DUALLING</h2>					
				Drawing Title <h2 style="text-align: center; margin: 0;">LAND PLANS REGULATION 5(2)(i) SHEET 8 OF 10</h2>					
				Drawing Status <h2 style="text-align: center; margin: 0;">PUBLISHED - DEFINITION</h2>					
Scale		Designed		Drawn		Checked		Approved	
1:1,250		GP		GP		AL		ER	
Original Size		Date		Date		Date		Date	
A1		06/06/18		11/07/18		16/07/18		16/07/18	
Drawing Number				Originator		Volume		Project Ref. No.	
HE PIN				HE551507 - MMSJV		LSI -		389107	
000						- DR - UU - 2024		Revision	
Location				Type		Role		Number	
								C05	

